










Maple
HILLS HILLS CANALS

MARPLE
NEIGHBOURHOOD
PLAN

-  boundary of Town Centre
-  shops
-  car park
-  Development Opportunity Area
-  links between DOS and car park
-  service area
-  main roads and streets

APPENDIX 1

Marple Town Centre Group
POLICIES
AND
PROPOSALS



plan not to scale

